






**Land Records**

-  Tile Boundaries
-  ZIP Codes
-  Address Points
-  Road Centerline
-  Parcel Boundaries