

**Environmental**

Soil Point Features

-  Gravelly Spot
-  Borrow Pit
-  Clay Spot
-  Swampy
-  Made Land
-  Rock Outcrop
-  Sandy Spot
-  Sinkhole
-  Spring
-  Soil Sample Site
-  Stony Place
-  Terrace Capping
-  Wet Spot





Soils

-  Soils


Soil Drains

-  Soil Drains


Topography 4ft

-  Index
-  Intermediate
-  Index Obscured
-  Intermediate Obscured/Null




Virginia Scenic Rivers

-  Virginia Scenic Rivers



Flood Cross Sections

-  Flood Cross Sections



Floodplain

-  Minor Floodplain
-  Major Floodplain
-  Potomac Floodplain

Hydric Soils

-  Hydric
-  Hydric Inclusions



Watersheds

-  Broad Run
-  Bull Run
-  Clarks Run
-  Direct To Potomac River
-  Dutchman Creek
-  Limestone Branch
-  Lower Catoclin Creek
-  Lower Goose Creek
-  North Fork Catoclin Creek
-  North Fork Goose Creek
-  Piney Run
-  Quarter Branch
-  South Fork Catoclin Creek
-  Sugarland Run
-  Upper Goose Creek

Wetlands Model

-  Predicted Wetlands

Forest

-  Wooded Area
-  Scrub Wood