


















Districts




Ag Districts

-  AIRMNT
-  ALDIE
-  BEAVER
-  BLUEMT
-  CATN
-  CATS
-  CHRLCK
-  EBEN
-  FETHER
-  HILLBK
-  HILLBO
-  HUGHES
-  LOVETT
-  LUCKET
-  MDLEST
-  MDLWST
-  MTGIL
-  MTVLE
-  OAKHIL
-  OATLND
-  RCKLND
-  SPRCAL
-  UPPER








Airport Impact OD

-  Within 1 Mile of the LDN 60
-  Between the LDN 60-65
-  Within the LDN 65 or Higher





Mountainside OD 1993

-  Somewhat Sensitive
-  Sensitive
-  Highly Sensitive









Historic Districts

-  ALDIE
-  BEAVERDAM CREEK
-  BLUEMONT
-  GOOSE CREEK
-  OATLANDS
-  TAYLORSTOWN
-  WATERFORD



Historic Districts - Towns

-  H2LEESBURG
-  MIDDLEBURG
-  OLDLEESBURG
-  PURCELLVILLE



Quarry Notification OD

-  BULL RUN NOTE AREA
-  BULL RUN QUARRY
-  CHANTILLY CRUSH STONE NOTE AREA
-  CHANTILLY CRUSH STONE QUARRY
-  LOUDOUN NOTE AREA
-  LOUDOUN QUARRY
-  LUCK NOTE AREA
-  LUCK QUARRY

Conservation Easements

-  Development
-  Gift or Partially Purchased


Reservoir Protection Area

-  DEVELOPMENT BUFFER
-  PROTECTION AREA




Rt 28 Tax District

-  Rt 28 Tax District


Rt 28 Elected OD

-  Rt 28 Elected OD



Rt 28 Optional OD

-  CI (Corridor Industrial) Optional
-  CO (Corridor Office) Optional
-  CB (Corridor Business) Optional


Village Conservation OD

-  Village Conservation OD

Steep Slope

-  Moderately Steep (15-25%)
-  Very Steep (25%+)

Limestone OD

-  Limestone OD