















**Base Layers**

-  County Boundary
-  Town Boundaries
-  Major Road
-  Ramp
-  Buildings
-  Fences
-  Road Casing
-  Parking Lot
-  Driveway
-  Bridge Deck or Overpass
-  Airport Runway
-  WO&D
-  Major Streams
-  Drains Null centerline
-  Single line stream network
-  Wooded Area
-  Scrub Wood
-  Water Bodies